

Township	County Levy	State Levy	Total Area School	Total School Levy	Total Twp. Levy	Total Ag/City Levy	T.I.F. Levy	Total All Levies
K-P Garfield	8.27446	0.00260	0.91833	11.85459	0.45000			21.49998
K-P Elkhorn	8.27446	0.00260	0.91833	11.85459	0.49400			21.54398
R-U Elkhorn	8.27446	0.00260	0.91833	8.01372	0.49400			17.70311
Hinton Lincoln	8.27446	0.00260	0.91833	13.54355	0.49739			23.23633
K-P Lincoln	8.27446	0.00260	0.91833	11.85459	0.49739			21.54737
Lawton-Bronson Lincoln	8.27446	0.00260	0.91833	15.12077	0.49739			24.81355
L-M Lincoln	8.27446	0.00260	0.91833	10.12994	0.49739			19.82272
R-U Lincoln	8.27446	0.00260	0.91833	8.01372	0.49739			17.70650
Hinton Hungerford	8.27446	0.00260	0.91833	13.54355	0.46024			23.19918
A-W Perry	8.27446	0.00260	0.91833	13.95303	0.48812			23.63654
Hinton Perry	8.27446	0.00260	0.91833	13.54355	0.48812			23.22706
S-C Perry	8.27446	0.00260	0.91833	12.48122	0.48812			22.16473
A-W Hancock	8.27446	0.00260	0.91833	13.95303	0.45000			23.59842
Hinton Hancock	8.27446	0.00260	0.91833	13.54355	0.45000			23.18894
S-C Hancock	8.27446	0.00260	0.91833	12.48122	0.45000			22.12661
K-P Henry (K- fire)	8.27446	0.00260	0.91833	11.85459	0.47380			21.52378
MMC Henry (Marcus fire)	8.27446	0.00260	1.04303	12.54534	0.47380			22.33923
R-U Henry (R-fire)	8.27446	0.00260	0.91833	8.01372	0.47380			17.68291
R-U Henry (K-fire)	8.27446	0.00260	0.91833	8.01372	0.47380			17.68291
K-P Union	8.27446	0.00260	0.91833	11.85459	0.45000			21.49998
R-U Union	8.27446	0.00260	0.91833	8.01372	0.45000			17.65911
Hinton Stanton	8.27446	0.00260	0.91833	13.54355	0.48668			23.22562
Le Mars Stanton	8.27446	0.00260	0.91833	10.12994	0.48668			19.81201
R-U Stanton	8.27446	0.00260	0.91833	8.01372	0.48668			17.69579
Hinton Plymouth	8.27446	0.00260	0.91833	13.54355	0.56435			23.30329
Le Mars Plymouth	8.27446	0.00260	0.91833	10.12994	0.56435			19.88968
LeMars Ply - PC Ethanol UR	0.00000		0.00000	0.91447			18.97521	19.88968
A-W Liberty	8.27446	0.00260	0.91833	13.95303	0.56793			23.71635
Hinton Liberty	8.27446	0.00260	0.91833	13.54355	0.56793			23.30687
Le Mars Liberty	8.27446	0.00260	0.91833	10.12994	0.56793			19.89326
A-W Sioux	8.27446	0.00260	0.91833	13.95303	0.45000			23.59842
Hinton Sioux	8.27446	0.00260	0.91833	13.54355	0.45000			23.18894
MMC Remsen	8.27446	0.00260	1.04303	12.54534	0.46989			22.33532
R-U Remsen	8.27446	0.00260	0.91833	8.01372	0.46989			17.67900
Le Mars Marion	8.27446	0.00260	0.91833	10.12994	0.47000			19.79533
R-U Marion	8.27446	0.00260	0.91833	8.01372	0.47000			17.67911
Le Mars America	8.27446	0.00260	0.91833	10.12994	0.45000			19.77533
LeMars Amer-Hwy 75 Bypass	0.00000		0.00000	0.91447			18.86086	19.77533
R-U America	8.27446	0.00260	0.91833	8.01372	0.45000			17.65911
Le Mars Washington	8.27446	0.00260	0.91833	10.12994	0.45674			19.78207
LeMars Wash-PC Ethanol UR	0.00000		0.00000	0.91447			18.86760	19.78207
LeMars Wash-Hwy 75 Bypass	0.00000		0.00000	0.91447			18.86760	19.78207
A-W Johnson	8.27446	0.00260	0.91833	13.95303	0.45000			23.59842
Le Mars Johnson	8.27446	0.00260	0.91833	10.12994	0.45000			19.77533
A-W Westfield	8.27446	0.00260	0.91833	13.95303	0.47358			23.62200
MMC Meadow	8.27446	0.00260	1.04303	12.54534	0.46797			22.33340
R-U Meadow	8.27446	0.00260	0.91833	8.01372	0.46797			17.67708
Le Mars Fredonia	8.27446	0.00260	0.91833	10.12994	0.45535			19.78068
R-U Fredonia	8.27446	0.00260	0.91833	8.01372	0.45535			17.66446
Le Mars Elgin	8.27446	0.00260	0.91833	10.12994	0.58573			19.91106
LeMars Elgin-Hwy 75 Bypass	0.00000		0.00000	0.91447			18.99659	19.91106
Le Mars Grant	8.27446	0.00260	0.91833	10.12994	0.45000			19.77533
A-W Preston	8.27446	0.00260	0.91833	13.95303	0.45000			23.59842
Le Mars Preston	8.27446	0.00260	0.91833	10.12994	0.45000			19.77533
A-W Portland	8.27446	0.00260	0.91833	13.95303	0.89000			24.03842
West Sioux Portland	8.27446	0.00260	1.04303	17.17673	0.89000			27.38682
Kingsley	4.32446	0.00260	0.91833	11.85459		13.21493		30.31491
Kingsley UR TIF	0.00000		0.00000	1.72096		2.40163	26.19232	30.31491
Kingsley AG	4.32446	0.00260	0.91833	11.85459		3.00355		20.10353
Kingsley Ag. UR TIF	0.00000		0.00000	1.72096			18.38257	20.10353
Remsen	4.32446	0.00260	0.91833	8.01372		13.80575		27.06486
Remsen UR RNW TIF	0.00000		0.00000	0.89618		2.64875	23.51993	27.06486
Remsen AG	4.32446	0.00260	0.91833	8.01372		3.00375		16.26286
Remsen Ag UR TIF	0.00000		0.00000	0.89618			15.36668	16.26286
Merrill	4.32446	0.00260	0.91833	10.12994		8.55916		23.93449
Merrill AG	4.32446	0.00260	0.91833	10.12994		0.00000		15.37533
Oyens	4.32446	0.00260	0.91833	8.01372		8.09983		21.35894
Oyens Urban Renewal	0.00000		0.00000	0.89618			20.46276	21.35894
Oyens AG	4.32446	0.00260	0.91833	8.01372		3.00375		16.26286
Hinton	4.32446	0.00260	0.91833	13.54355		11.04123		29.83017
Hinton UR RNW TIF	0.00000		0.00000	3.64653			26.18364	29.83017
Hinton AG	4.32446	0.00260	0.91833	13.54355		3.00327		21.79221
Hinton AG UR RNW TIF	0.00000		0.00000	3.64653			18.14568	21.79221
Struble	4.32446	0.00260	0.91833	10.12994		8.09888		23.47421
Struble AG	4.32446	0.00260	0.91833	10.12994		2.98561		18.36094
Craig	4.32446	0.00260	0.91833	10.12994		8.07192		23.44725
Westfield	4.32446	0.00260	0.91833	13.95303		8.09995		27.29837
Brunsville	4.32446	0.00260	0.91833	10.12994		7.37949		22.75482
Akron	4.32446	0.00260	0.91833	13.95303		12.90252		32.10094
Akron UR RNW TIF	0.00000		0.00000	2.19666			29.90428	32.10094
Akron AG	4.32446	0.00260	0.91833	13.95303		3.44375		22.64217
Le Mars	4.32446	0.00260	0.91833	10.12994		11.90000		27.27533
Le Mars UR RNW TIF	0.00000		0.00000	0.91447		0.00000	26.36086	27.27533
Le Mars AG	4.32446	0.00260	0.91833	10.12994		3.00375		18.37908
Le Mars AG UR RNW TIF	0.00000		0.00000	0.91447			17.46461	18.37908
Sioux City	4.30194	0.00260	0.91833	13.54355		14.44931		33.21573

County Levies	Rural District	Cities
General Basic & Pioneer Cemetery	3.50000	3.50000
General Supplemental	0.00001	0.00001
MH-DD Services	0.27896	0.27896
Rural Services Basic	3.95000	
Debt Service		
Ag Extension	0.14177	0.14177
Assessor	0.40372	0.40372
<b>TOTAL</b>	<b>8.27446</b>	<b>4.32446</b>

State Levy	
Brucellosis & Tuberculosis Eradication	0.00260

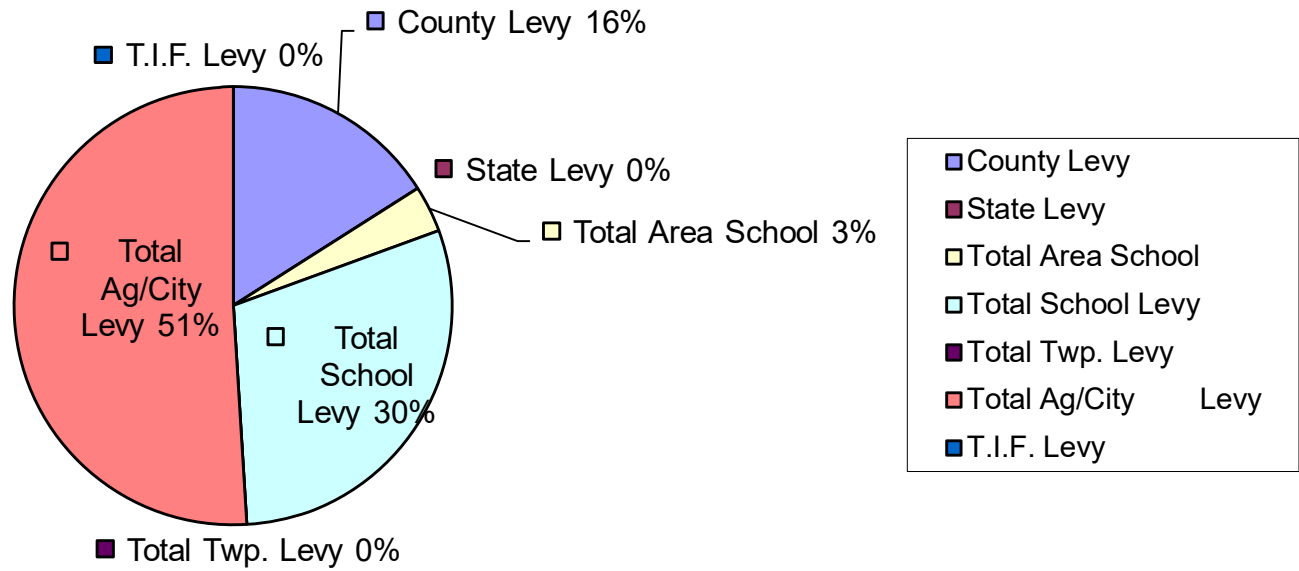
School	General	Debt Service	Voted Plant	Reg Plant	ISL	Management	Total
Akron-Westfield	10.25792		1.00000	0.33000	0.86666	1.49845	13.95303
Hinton	8.43884	2.62938	0.67000	0.33000	0.01715	1.45818	13.54355
Kingsley-Pierson	8.28925		0.28570	0.33000	1.10526	1.84438	11.85459
Lawton-Bronson	8.60162	4.05000		0.33000	0.82975	1.30940	15.12077
Le Mars	8.35965			0.33000	0.58447	0.85582	10.12994
Marcus M-C	7.57281	3.55000	0.67000	0.33000	0.08245	0.34008	12.54534
Remsen-Union	6.87008			0.33000	0.56618	0.24746	8.01372
Sioux City	10.59410			0.33000	0.57712	0.98000	12.48122
West Sioux	12.68773		1.34000	0.33000	0.60231	2.21669	17.17673

Area School Levies	General	Tort	Equipment	Insurance	Retire/Unem	Standby	Plant	Bond/Interest
Area XII - WITCC	0.20250	0.04497	0.09000	0.34063	0.03773		0.20250	
Area IV - NWICC	0.20250	0.01798	0.09000	0.16088	0.13249		0.20250	0.23668

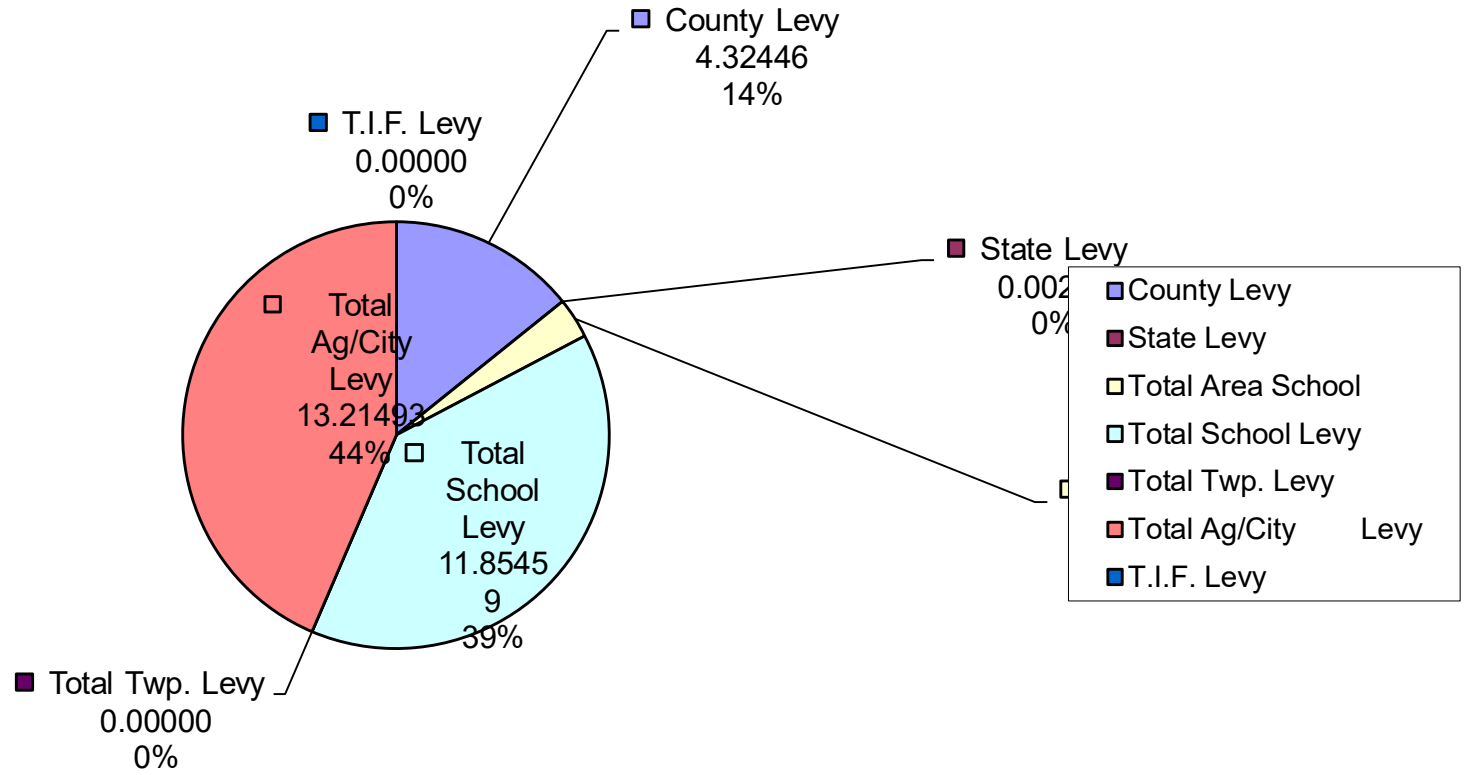
Township Levies	Insurance	Cemetery	Twp. Hall	Fire	Litigation	Total
America				0.45000		0.45000
Elgin		0.13573		0.45000		0.58573
Elkhorn		0.04400		0.45000		0.49400
Fredonia				0.45535		0.45535
Garfield				0.45000		0.45000
Grant				0.45000		0.45000
Hancock				0.45000		0.45000
Henry K-Fire		0.02380		0.45000		0.47380
Henry M-Fire		0.02380		0.45000		0.47380
Henry R-Fire		0.02380		0.45000		0.47380
Hungerford		0.01024		0.45000		0.46024
Johnson				0.45000		0.45000
Liberty		0.11793		0.45000		0.56793
Lincoln		0.04739		0.45000		0.49739
Marion		0.02000		0.45000		0.47000
Meadow		0.01797		0.45000		0.46797
Perry		0.01634	0.02178	0.45000		0.48812
Plymouth		0.10706		0.45729		0.56435
Portland		0.44000		0.45000		0.89000
Preston				0.45000		0.45000
Remsen		0.01989		0.45000		0.46989
Sioux				0.45000		0.45000
Stanton		0.03344		0.45324		0.48668
Union				0.45000		0.45000
Washington				0.45674		0.45674
Westfield		0.02358		0.45000		0.47358

City Levies	General	Debt Service	Employee Benefits	Insurance	Total Ag	Pub.Transit/ Band/Emerg	Cemetery / Civic Center	Total All Levies
Akron	8.10000		1.72016	2.64236			0.44000	12.90252
Akron AG					3.00375		0.44000	3.44375
Brunsville	7.37949							7.37949
Craig	8.07192							8.07192
Hinton	8.10000		1.54117	1.26506			0.13500	11.04123
Hinton AG					3.00327			3.00327
Kingsley	8.10000	2.40163	1.65307	0.92523			0.13500	13.21493
Kingsley AG					3.00355			3.00355
Le Mars	8.10000		3.52890	0.27110				11.90000
Le Mars AG					3.00375			3.00375
Merrill	8.10000		0.33739				0.12177	8.55916
Merrill AG								0.00000
Oyens	8.09983							8.09983
Oyens AG					3.00375			3.00375
Remsen	8.10000	2.64875	2.69444	0.36256				13.80575
Remsen AG					3.00375			3.00375
Struble	8.09888							8.09888
Struble AG					2.98561			2.98561
Westfield	8.09995							8.09995
Sioux City	8.10000	3.07864	1.51948	0.28629		1.08075	0.38415	14.44931

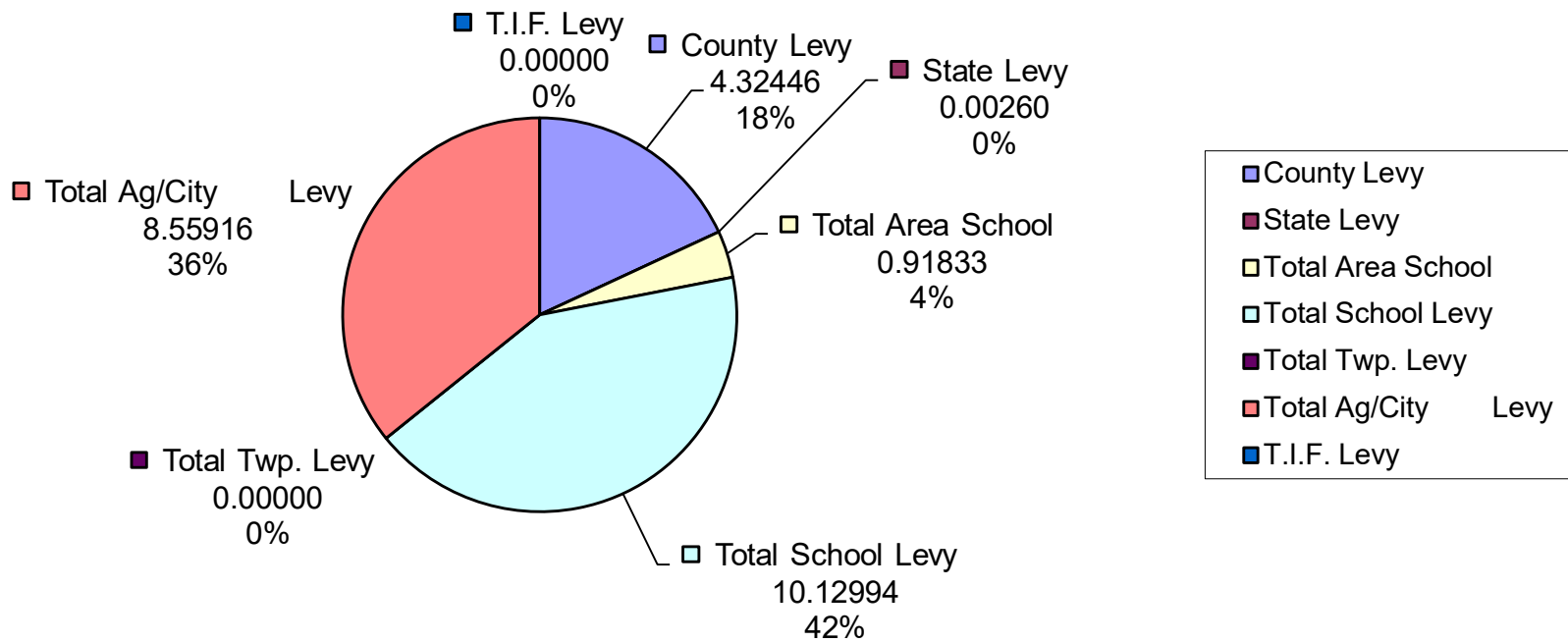
# Remsen



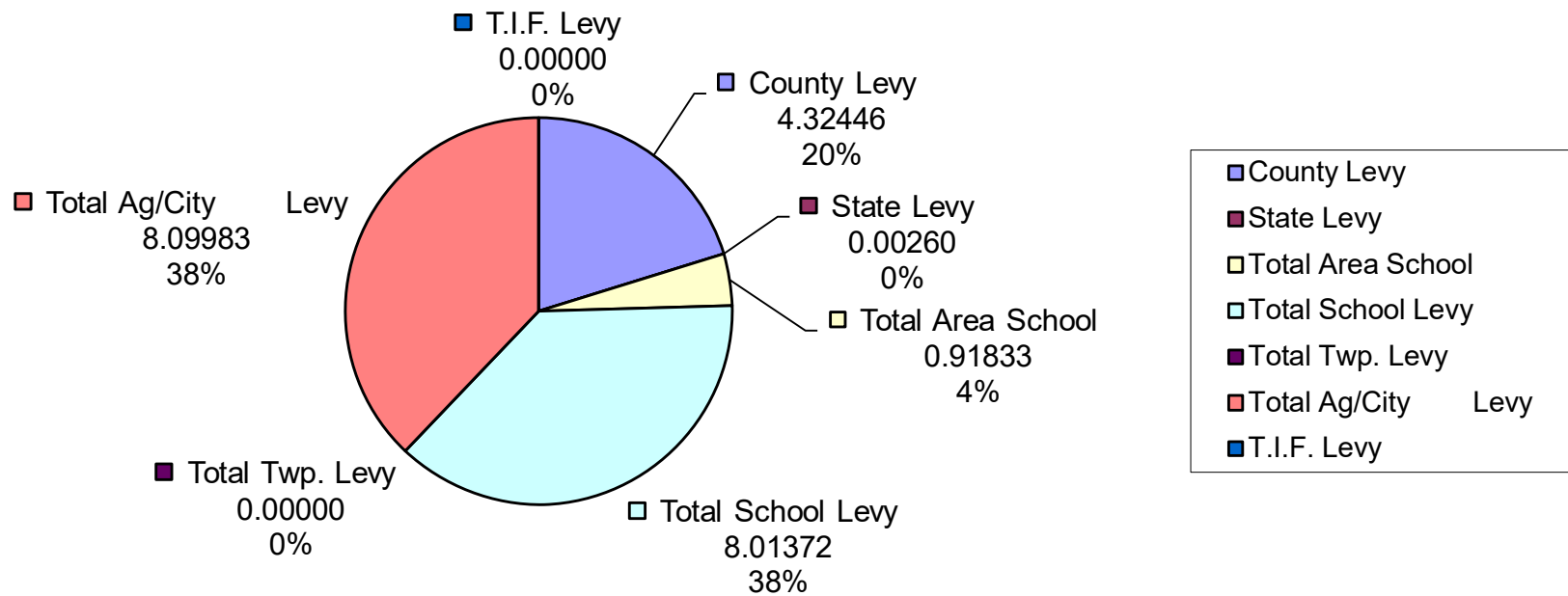
# Kingsley



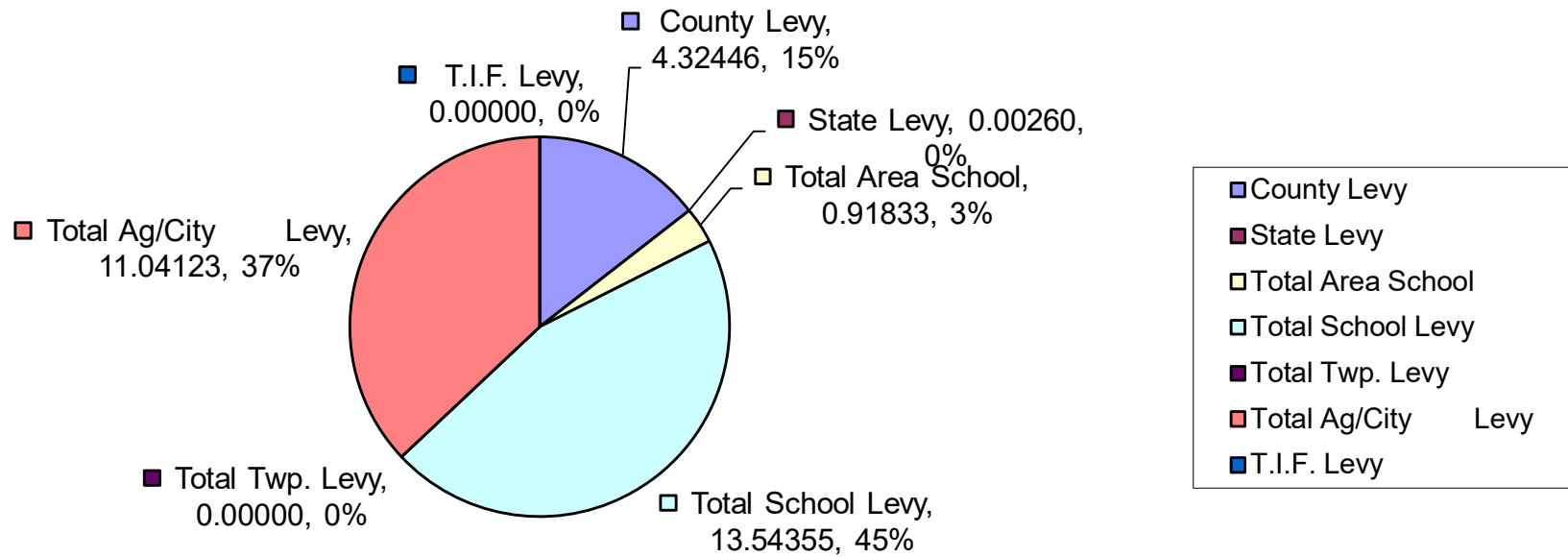
# Merrill



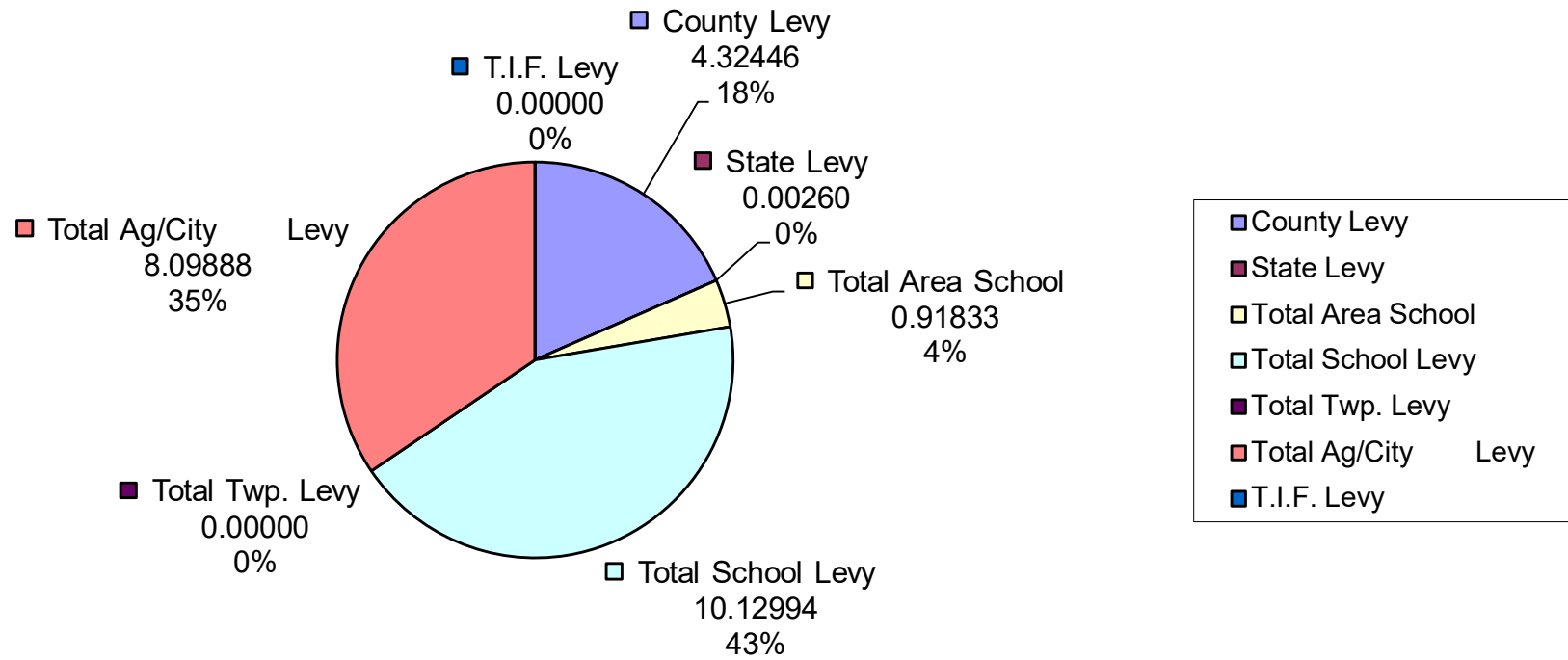
# Oyens



# Hinton

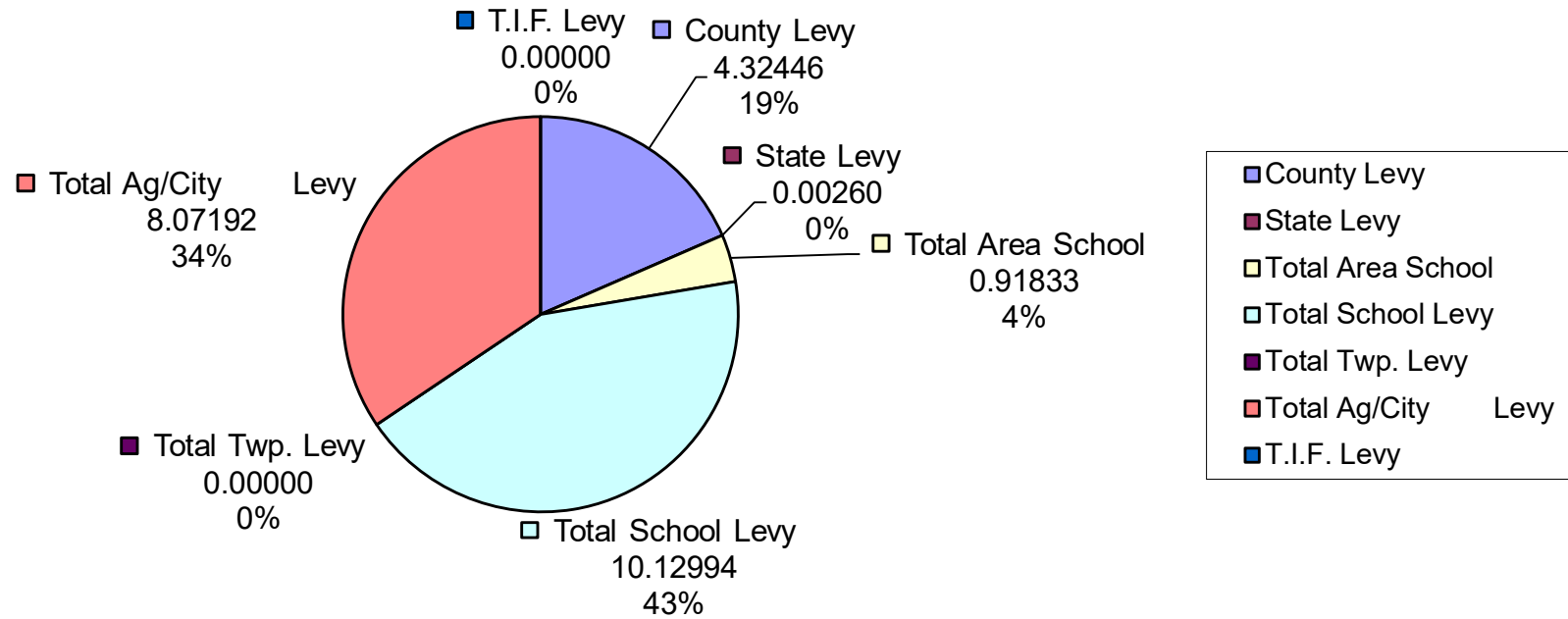


# Struble

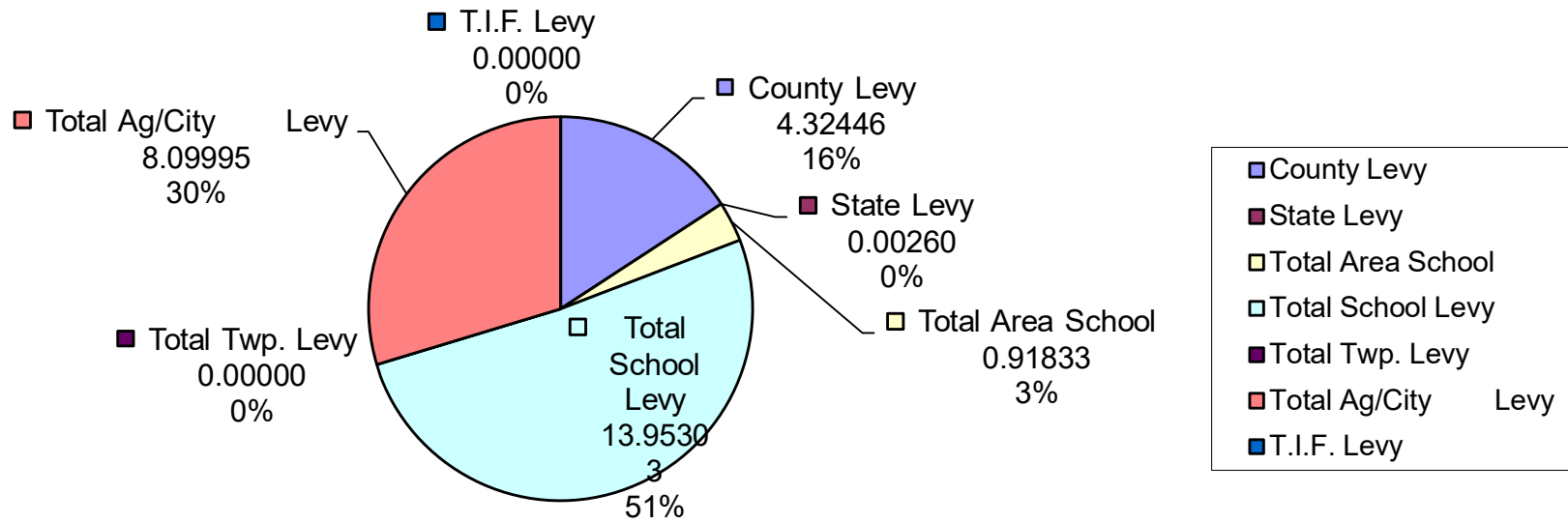




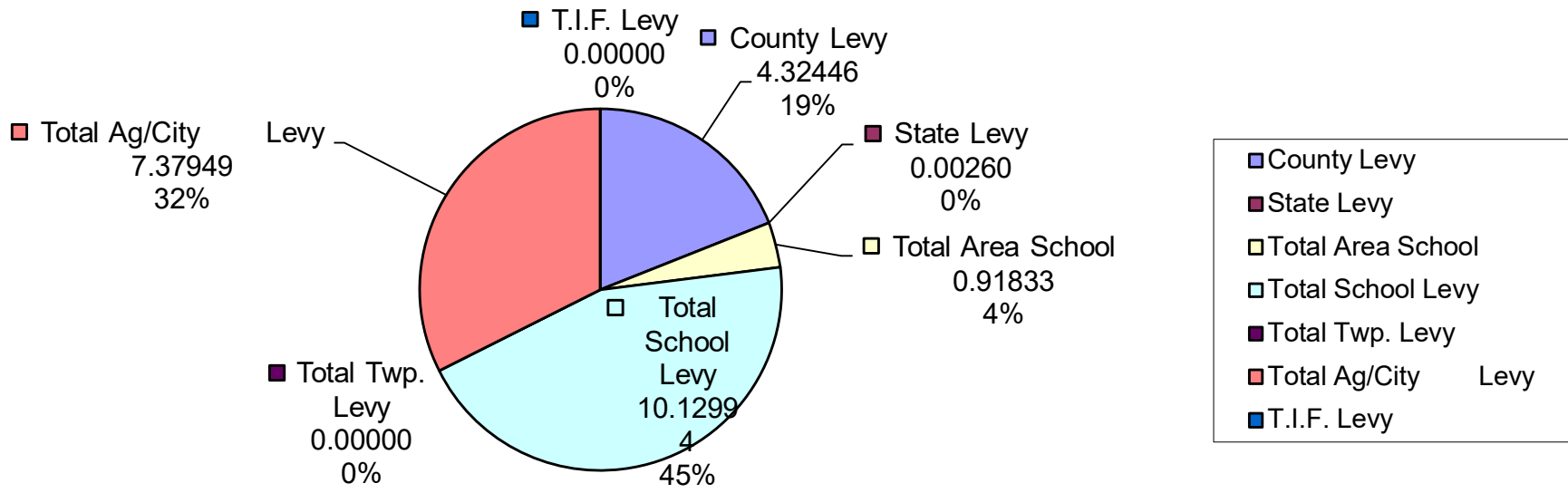
# Craig



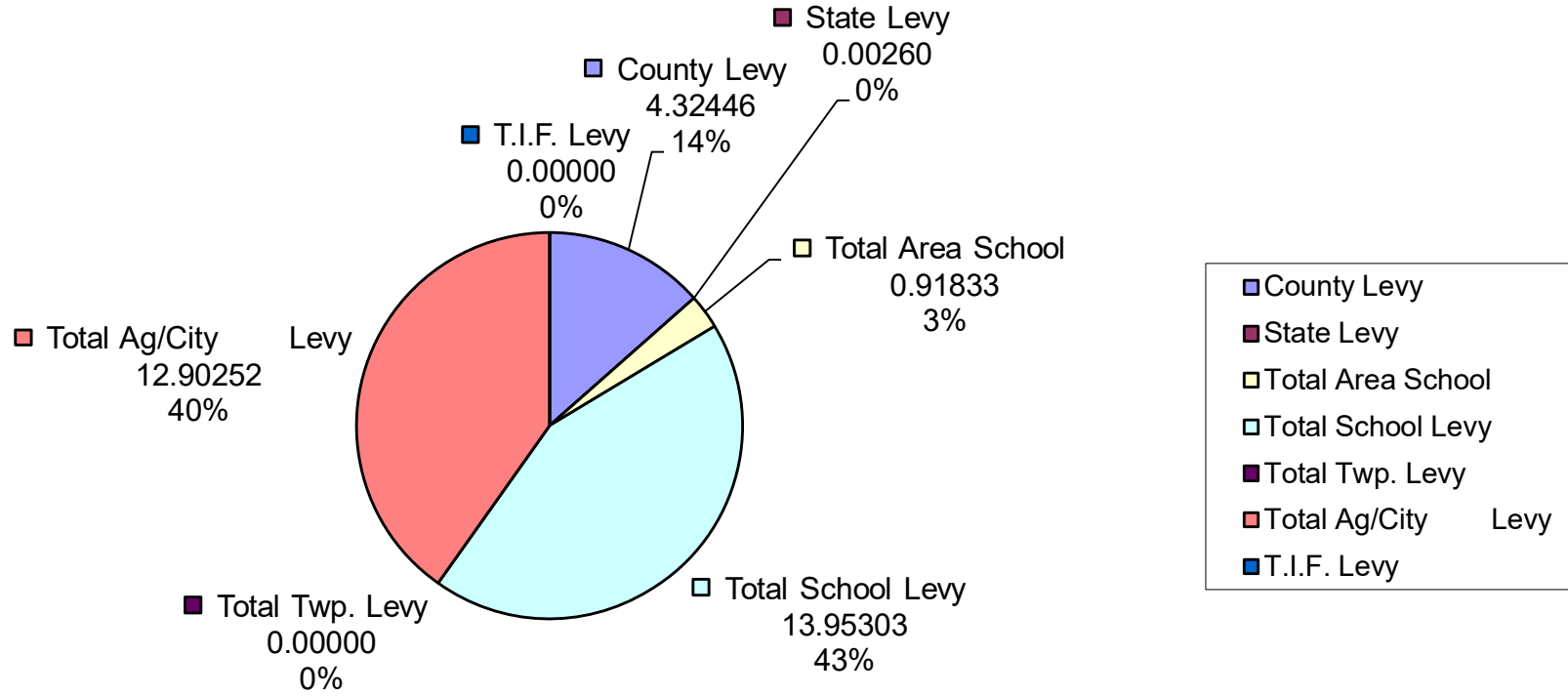
# Westfield



# Brunsville



# Akron



# Le Mars

